



SUMMARY SHEET

Criteria	4 – Infrastructure and Learning Resources
Key Indicator	4.1 Physical Facilities
Metric	4.1.1: The institution has adequate facilities for teaching - learning. viz., classrooms, laboratories, computing equipment, etc.
Response	Template Attached

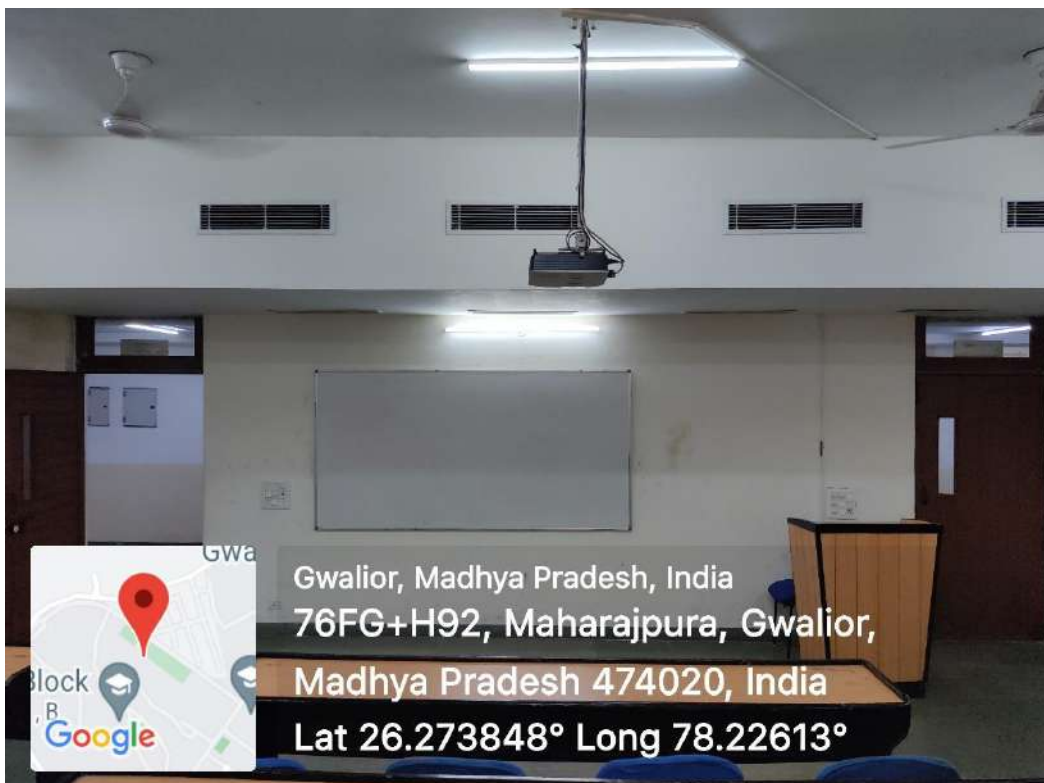
Registrar
Amity University Madhya Pradesh
Gwalior



LT 103 Block-A



LT 104 Block-A





LT 107 Block-A



LT 108 Block-A





AMITY UNIVERSITY GWALIOR

CR 115 Block-A-



CR 116 Block-A







CR 203A Block-A



CR 203B Block-A





CR 204A Block-A

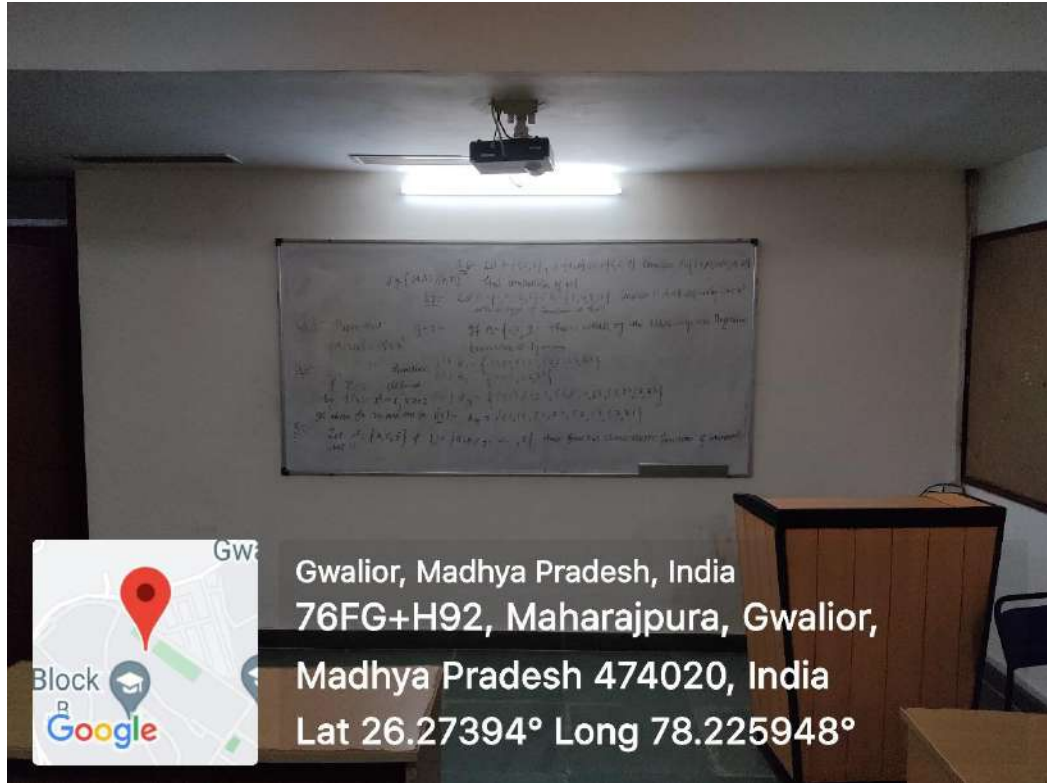


CR 204B Block-A

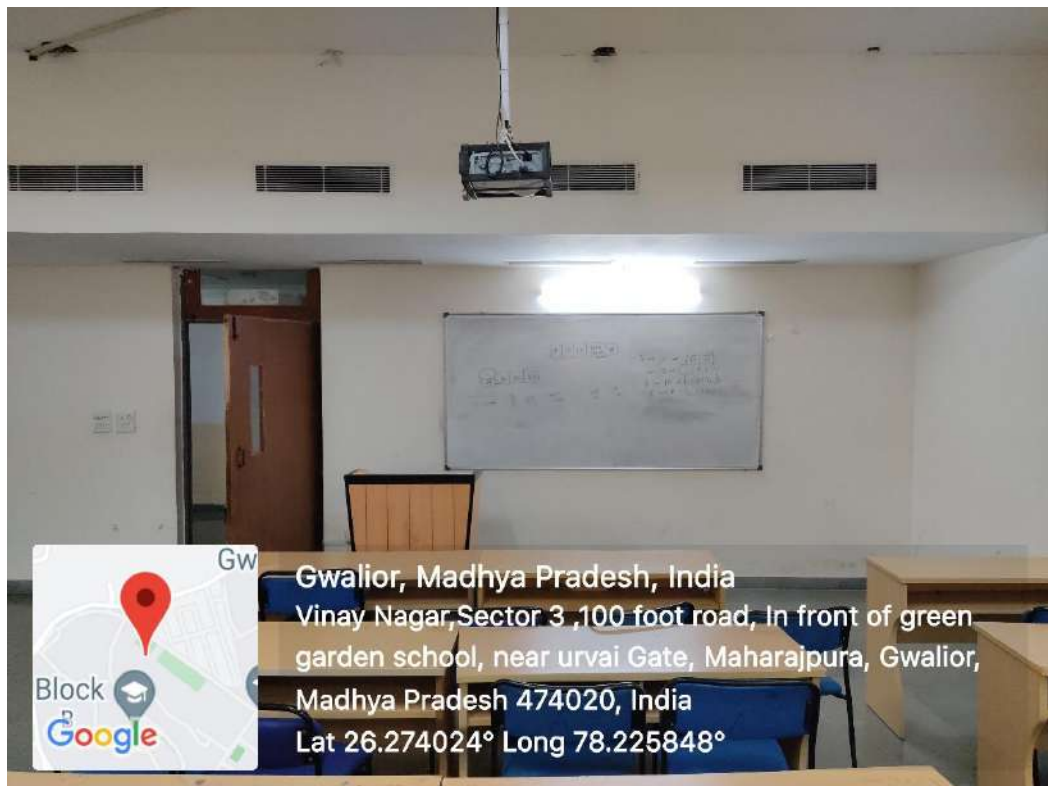




CR 205 Block-A



CR 206 Block-A





CR 207A Block-A



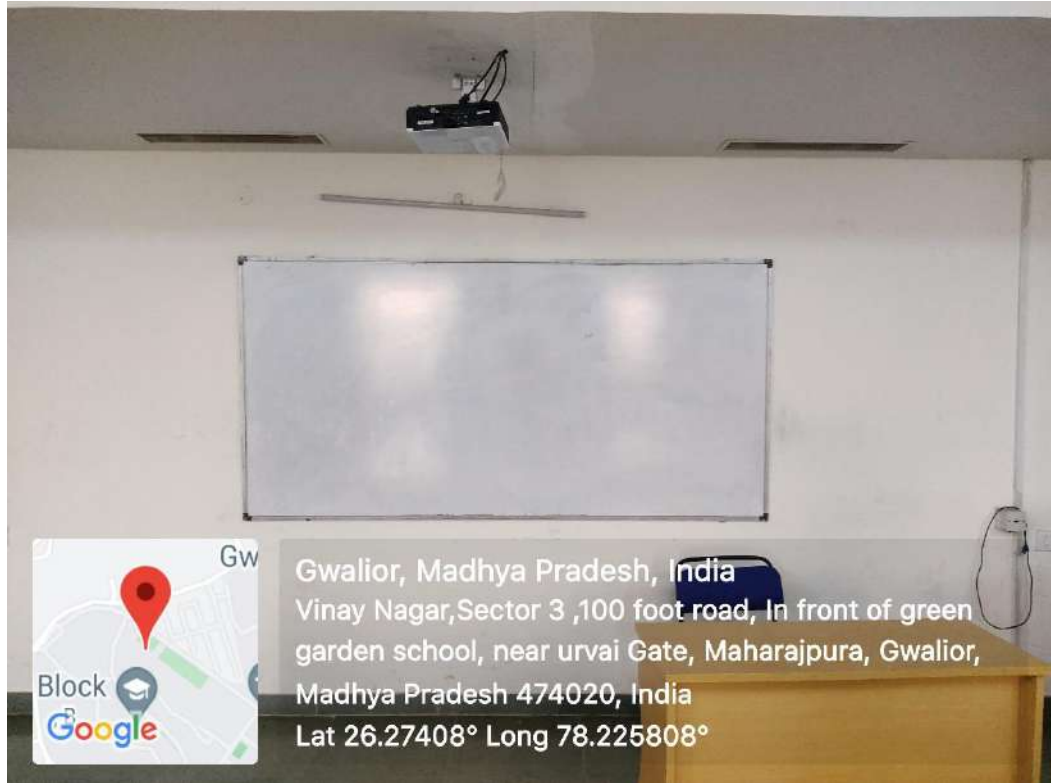
CR 207B Block-A





CR 208B Block-A







CR 212 Block-A



CR 214 Block-A





CR 215 Block-A



CR 216 Block-A





CR 217 Block-A



CR 218 Block-A





Seminar Hall Block-A



LT 101 Block-B

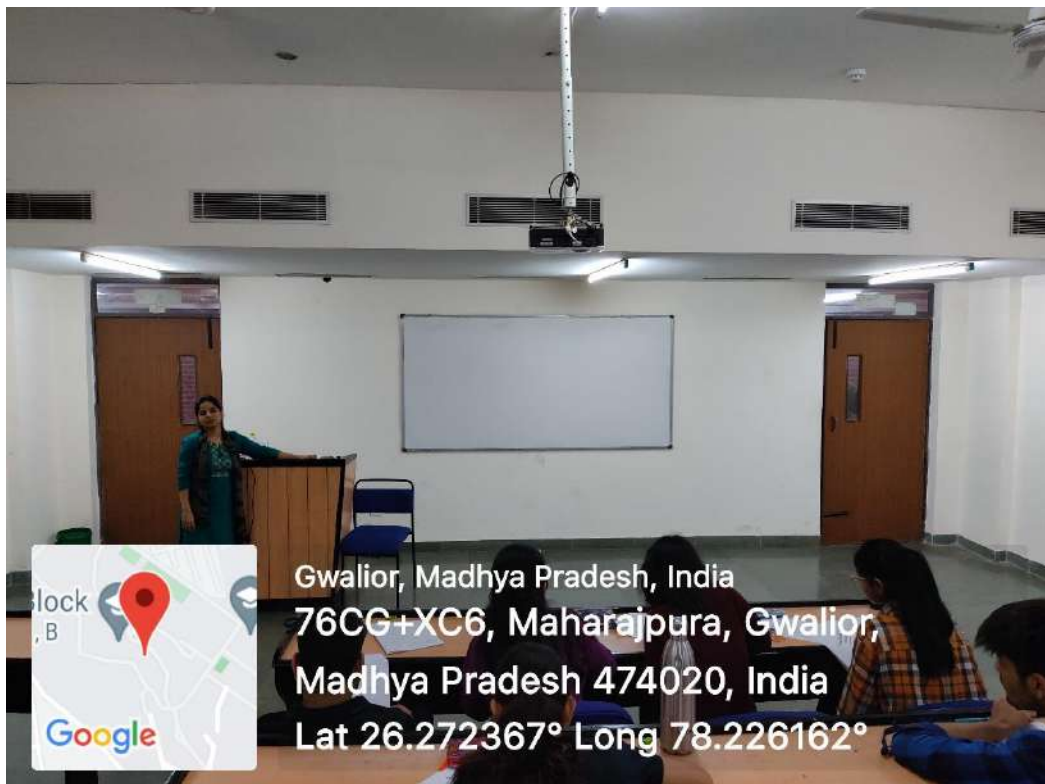




LT 104 Block-B



LT 105 Block-B





AMITY UNIVERSITY

GWALIOR

LT 106 Block-B



LT 107 Block-B





Gwalior, Madhya Pradesh, India
76CG+XC6, Maharajpura, Gwalior,
Madhya Pradesh 474020, India
Lat 26.272458° Long 78.225903°

LT 109 Block-B



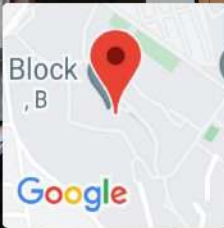
Gwalior, Madhya Pradesh, India
76FG+27J, Maharajpura, Gwalior,
Madhya Pradesh 474020, India
Lat 26.272508° Long 78.225829°



AMITY UNIVERSITY

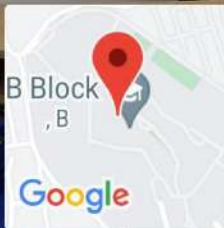
GWALIOR

LT 110 Block-B



Gwalior, Madhya Pradesh, India
76FG+27J, Maharajpura, Gwalior,
Madhya Pradesh 474020, India
Lat 26.272554° Long 78.225774°

CR 113A Block-B



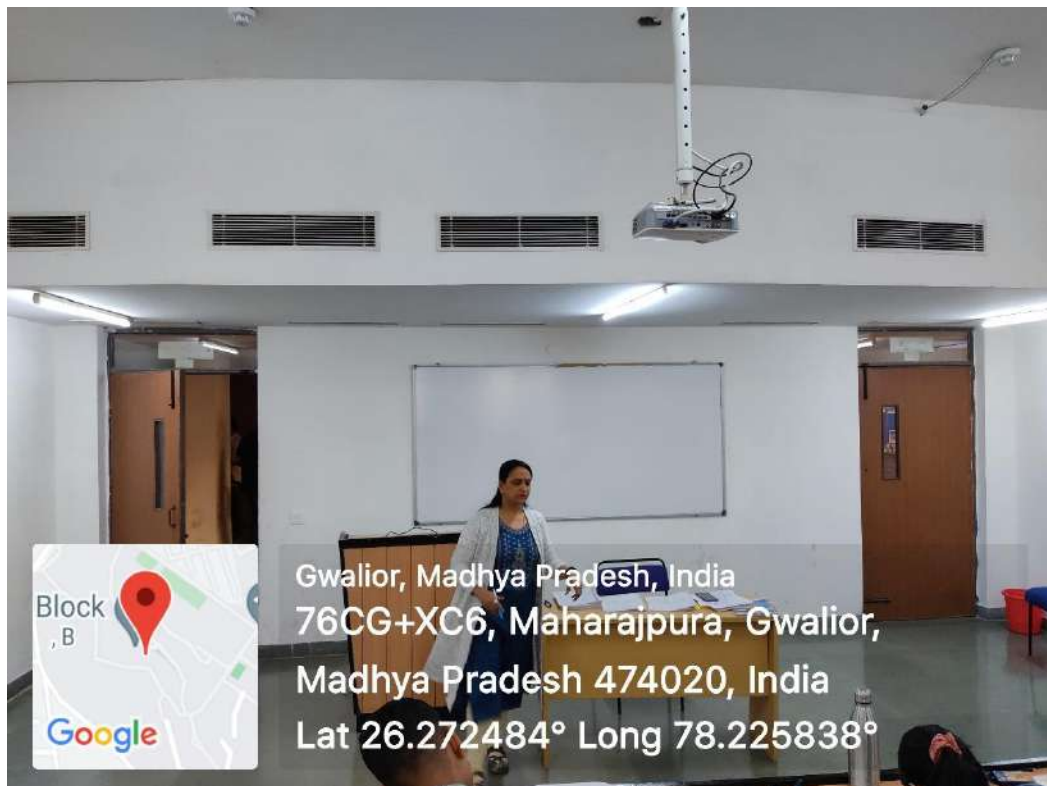
Gwalior, Madhya Pradesh, India
76FG+34V, Maharajpura, Gwalior,
Madhya Pradesh 474020, India
Lat 26.272876° Long 78.225377°



CR 113B Block-B



LT 202 Block-B





AMITY UNIVERSITY GWALIOR

LT 203 Block-B



CR 204A Block-B





CR 204B Block-B



CR 206A Block-B





CR 206B Block-B



CR 207A Block-B





AMITY UNIVERSITY

GWALIOR

CR 207B Block-B



CR 208A Block-B





CR 208B Block-B



CR 209B Block-B





AMITY UNIVERSITY Gwalior

CR 212A Block-B



CR 212B Block-B

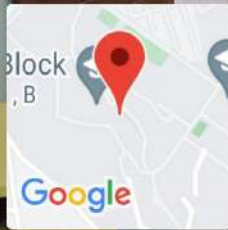




AMITY UNIVERSITY

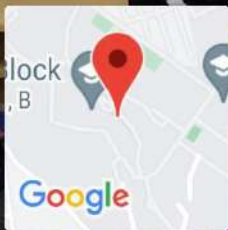
GWALIOR

CR 213A Block-B



Gwalior, Madhya Pradesh, India
76CG+XC6, Maharajpura, Gwalior,
Madhya Pradesh 474020, India
Lat 26.272446° Long 78.226101°

CR 213B Block-B



Gwalior, Madhya Pradesh, India
76CG+XC6, Maharajpura, Gwalior,
Madhya Pradesh 474020, India
Lat 26.272505° Long 78.226174°



CR 104 Block-C





CR 106A Block-C





CR 107A Block-C





CR 107B Block-C



LT 108 Block-C





AMITY UNIVERSITY

GWALIOR

LT 109 Block-C



LT 209 Block-C





AMITY UNIVERSITY Gwalior

LT 210 Block-C



LT 215 Block-C





AMITY UNIVERSITY

GWALIOR

LT 216 Block-C



LT 217 Block-C





AMITY UNIVERSITY Gwalior

CR 220 Block-C



CR 222 Block-C





LT 303 Block-C





AMITY UNIVERSITY

GWALIOR

LT 304 Block-C



CR 306 Block-C





LT 310 Block-C





AMITY UNIVERSITY

GWALIOR

LT 311 Block-C



LT 312 Block-C





AMITY UNIVERSITY

GWALIOR

CR 313A Block-C



Gwalior, Madhya Pradesh, India
769H+H62, Maharajpura, Gwalior,
Madhya Pradesh 474020, India
Lat 26.269727° Long 78.227311°

CR 313B Block-C



Gwalior, Madhya Pradesh, India
76CG+GJ4, Maharajpura, Gwalior,
Madhya Pradesh 474020, India
Lat 26.270264° Long 78.227162°



AMITY UNIVERSITY Gwalior

CR 314A Block-C



CR 314B Block-C





AMITY UNIVERSITY

GWALIOR

CR 315A Block-C



CR 315B Block-C





AMITY UNIVERSITY Gwalior

LT 405A Block-C



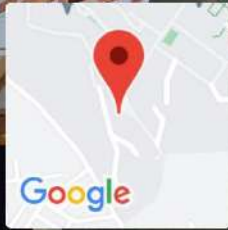
LT 405B Block-C





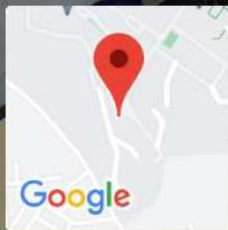
AMITY UNIVERSITY GWALIOR

LT 406A Block-C



Gwalior, Madhya Pradesh, India
76CG+GJ4, Maharajpura, Gwalior,
Madhya Pradesh 474020, India
Lat 26.270758° Long 78.226697°

LT 406B Block-C



Gwalior, Madhya Pradesh, India
76CG+GJ4, Maharajpura, Gwalior,
Madhya Pradesh 474020, India
Lat 26.270738° Long 78.226698°



AMITY UNIVERSITY

GWALIOR

LT 407 Block-C



LT 408 Block-C



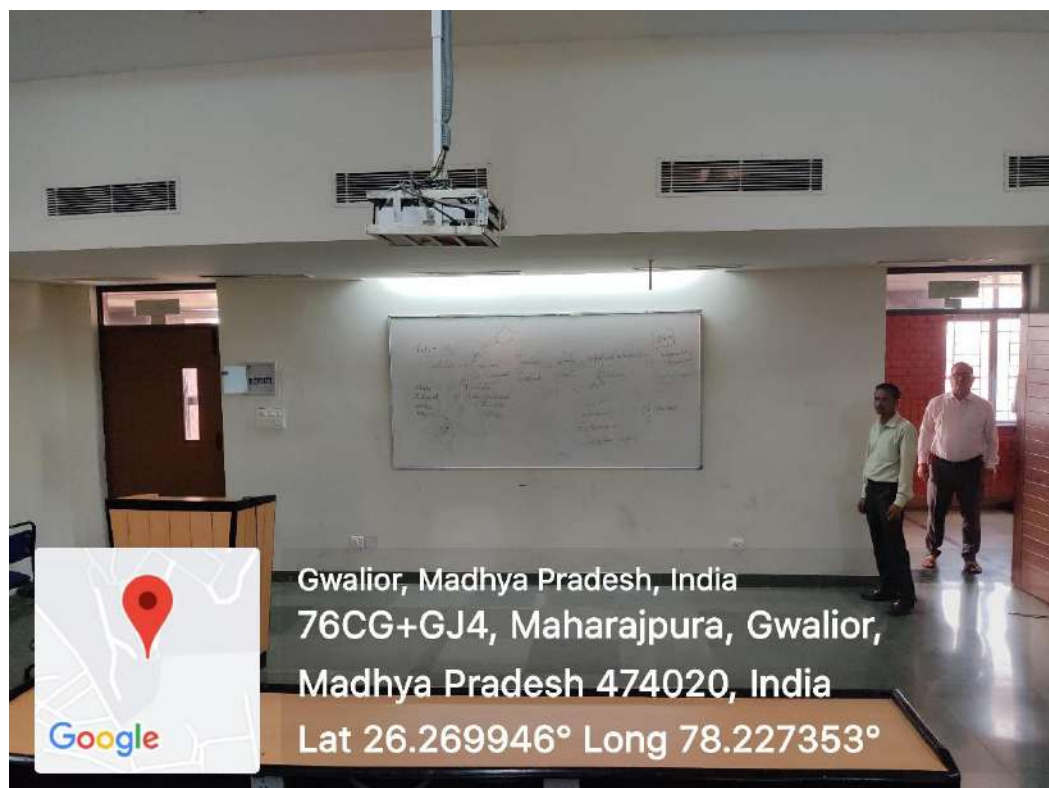


AMITY UNIVERSITY Gwalior

LT 412 Block-C



LT 413 Block-C





AMITY UNIVERSITY Gwalior

LT 506 Block-C



LT 507 Block-C





AMITY UNIVERSITY

GWALIOR

Seminar Hall Block-C



Gwalior, Madhya Pradesh, India

76CG+GJ4, Maharajpura, Gwalior,

Madhya Pradesh 474020, India

Lat 26.270402° Long 78.227069°

45° NE

Google